

BK 38 Pg 83


**CORNER RECORD**

Document Number CR 4346

City of OAKLAND

County of ALAMEDA, California

rief Legal Description IRON PIN MONUMENT LOCATED WITHIN THE INTERSECTION OF ADELIN  
STREET AND 36TH STREET. (8NE65)



**CORNER RECORD**

Government Corner ☐ Control ☒  
Meander ☐ Property ☐  
Rancho ☐ Other ☐  
Date of Survey 10/26/10

**COORDINATES**  
(Optional)

N. \_\_\_\_\_  
E. \_\_\_\_\_  
Zone \_\_\_\_\_ Datum \_\_\_\_\_  
Elev. \_\_\_\_\_

**Corner** — Left as found ☒ Found and tagged ☐ Established ☐ Reestablished ☐ Rebuilt ☐

Identification and type of corner found: Evidence used to identify or procedure used to establish of 'reestablish the corner:  
FOUND IRON PIN MONUMENT LOCATED WITHIN THE INTERSECTION OF ADELIN STREET AND  
36TH STREET. AS SHOWN ON CITY OF OAKLAND MONUMENT MAP, PAGE 284.

THIS POINT WAS REFERENCED PRIOR TO A CONSTRUCTION  
PROJECT IN THE VICINITY.


A description of the physical condition of the monument as found and as set or reset: \_\_\_\_\_  
FOUND AND SET POINTS AS SHOWN ON PAGE 2.

**SURVEYOR'S STATEMENT**

This Corner Record was prepared by me or under my direction in conformance with

the Land Surveyors' Act on NOVEMBER 1, 2010.

Signed Vincent H. Cunha L.S. Number LS 4520  
VINCENT H. CUNHA




**COUNTY SURVEYOR'S STATEMENT**

This Corner Record was received 11-16-2010 and examined

and filed 1-9-2011.

Signed Russell R. Penland Title County Surveyor



County Surveyor's Comment \_\_\_\_\_

PS85Z1

SCALE : 1"=40'

LEGEND

- FOUND IRON PIN IN MONUMENT WELL(8NE65)
- ⊗ SET NAIL AND TAG LS 4520

36TH STREET

ADELINE STREET

STATE HIGHWAY ROUTE 580

35TH STREET