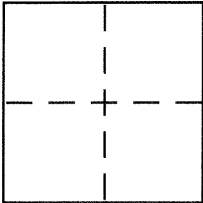


CORNER RECORDDocument Number CR 6130City of PIEDMONTCounty of ALAMEDA, CaliforniaBrief Legal Description LOT 27, BLOCK F, PIEDMONT HIGHLANDS (4M40)**CORNER TYPE**

Government Corner ☐ Control ☐
 Meander ☐ Property ☒
 Rancho ☐ Other ☐
 Date of Survey FEBRUARY 11, 2014

COORDINATES (Optional)

N. _____
 E. _____
 Zone _____ NAD27 ☐ NAD83 ☐
 NAD83 Epoch _____
 Elev. _____
 Vert. Datum: NGVD29 ☐ NAVD88 ☐
 Meas. Units: Metric ☐ Imperial ☐

Corner - Left as found ☐ Found and tagged ☐ Established ☒ Reestablished ☐ Rebuilt ☐

Identification and type of corner found: Evidence used to identify or procedure used to establish or reestablish the corner:

FOUND PIN MONUMENT IN TOP OF CURB

USE CENTERLINE OF CURBS FOR DIRECTION
(CURB SPLITS)

A description of the physical condition of the monument as found and as set or reset:

SET 3/8" REBAR & PLASTIC CAP LS 5252

SURVEYOR'S STATEMENT

This Corner Record was prepared by me or under my direction in conformance with

the Land Surveyor's Act on 19 FEBRUARY 2014

Signed Jeffrey D. Black P.L.S. or R.C.E. No. 5252

COUNTY SURVEYOR'S STATEMENT


This Corner Record was received 4-9-14

and examined and filed 7-8-14

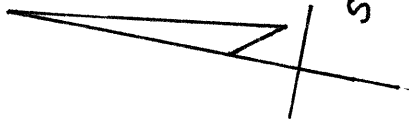
Signed David Penland P.L.S. or R.C.E. No. 5726

Title COUNTY SURVEYOR

County Surveyor's Comment _____



40' 4'



SCALE 1"=16'

BLOCK F, "PIEDMONT HIGHLANDS"
(4M40)

▲ FOUND PIN MONUMENT

○ SET REBAR & CAP LS 5252

207' 28

100.00'

N 78°49'00"E

N 11°11'00"W

50.00'

23.0'

24.0'

2.0'

1.0'

27

207'

HOUSE NO. 12

100.00'

N 78°49'00"E

26

207'

N 11°11'00"W

50.00'

775'

N 11°11'00"W 95.00'

SCENIC AVENUE

(40' WIDE)

CENTERLINE CURB SPLIT TAKEN
AS N 11°11'00"W