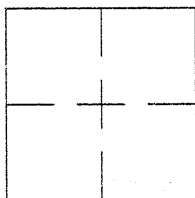


## CORNER RECORD

Document Number CR 6681City of UnincorporatedCounty of ALAMEDA, CaliforniaBrief Legal Description WELL MONUMENT LOCATED WITHIN THE INTERSECTION OF  
KENT AVE AND SANTA ANA CT.

## CORNER RECORD

Government Corner ☐ Control ☒  
 Meander ☐ Property ☐  
 Rancho ☐ Other ☐  
 Date of Survey 9/15/2014

COORDINATES  
(Optional)

N. 2079127±  
 E. 6094647±  
 Zone \_\_\_\_\_ Datum \_\_\_\_\_  
 Elev. \_\_\_\_\_

Corner — Left as found ☒ Found and tagged ☐ Established ☐ Reestablished ☐ Rebuilt ☐

Identification and type of corner found: Evidence used to identify or procedure used to establish or reestablish the corner:  
FOUND 1/8" PIN IN WELL MONUMENT.

THIS POINT WAS REFERENCED PRIOR TO A CONSTRUCTION PROJECT IN THE VICINITY.

A description of the physical condition of the monument as found and as set or reset: \_\_\_\_\_

FOUND AND SET POINTS AS SHOWN ON PAGE 2.

THESE TIES ARE FOR THE PURPOSE OF PERPETUATING THE FOUND MONUMENTATION.

NO CLAIM IS MADE AS TO THE RELATIONSHIP OF THE POINTS OR LINES SHOWN HEREON  
TO TRUE BOUNDARY LOCATIONS.

## SURVEYOR'S STATEMENT

This Corner Record was prepared by me or under my direction in conformance with  
 the Land Surveyors' Act on SEPTEMBER 16, 2014.

Signed Alan E. McKean L.S. Number R.C.E. 19965  
Alan E. McKean Exp. 9/30/15




## COUNTY SURVEYOR'S STATEMENT

This Corner Record was received 9-23-14 and examined


and filed 12-8-15

Signed [Signature] Title COUNTY SURVEYOR

County Surveyor's Comment \_\_\_\_\_



SPEC. 2255



## LEGEND

- ☒ FOUND 1/8" PIN IN MONUMENT WELL  
☒ SET CUT CROSS IN WALK  
☒ SET CUT CROSS IN CURB

AA###A# ALAMEDA COUNTY MONUMENT ID

##### STREET ADDRESS

