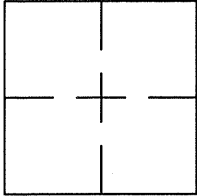


CORNER RECORD

Document Number CR 8169City of OAKLANDCounty of ALAMEDA, CaliforniaBrief Legal Description RAILROAD SPIKE AT GRADE LOCATED WITHIN THE INTERSECTION OF
35TH AVENUE AND DAVIS STREET.

CORNER RECORD

 Government Corner ☐ Control ☒
 Meander ☐ Property ☐
 Rancho ☐ Other ☐
 Date of Survey 1/26/16
COORDINATES
(Optional)
 N. _____
 E. _____
 Zone _____ Datum _____
 Elev. _____

 Corner — Left as found ☒ Found and tagged ☐ Established ☐ Reestablished ☐ Rebuilt ☐


 Identification and type of corner found: Evidence used to identify or procedure used to establish of reestablish the corner:
FOUND RAILROAD SPIKE AT GRADE.
AS SHOWN ON CITY OF OAKLAND MONUMENT MAP, PAGE 153.
NO CITY MONUMENT DESIGNATION NUMBER AT SUBJECT LOCATION.
RAILROAD SPIKE REMOVED DURING CONSTRUCTION PROJECT IN THE VICINITY. SET 4" MAG
SPIKE WITH WASHER STAMPED LS 4520.

A description of the physical condition of the monument as found and as set or reset:

FOUND AND SET POINTS AS SHOWN ON PAGE 2.
THESE TIES ARE FOR THE PURPOSE OF PERPETUATING THE FOUND MONUMENTATION.
NO CLAIM IS MADE AS TO THE RELATIONSHIP OF THE POINTS OR LINES SHOWN HEREON
TO TRUE BOUNDARY LOCATIONS.


SURVEYOR'S STATEMENT

 This Corner Record was prepared by me or under my direction in conformance with
 the Land Surveyors' Act on FEBRUARY 12, 2016.

 Signed Vincent H. Cunha L.S. Number LS 4520
VINCENT H. CUNHA


COUNTY SURVEYOR'S STATEMENT

 This Corner Record was received 7 MARCH 2016 and examined
 and filed 31 MARCH 2016.

 Signed Michael Rubner Title COUNTY SURVEYOR

 County Surveyor's Comment _____

SEE CR 6916

SCALE: 1"=30'

LEGEND

- ▲ FOUND RR SPIKE AT GRADE
- ✕ FOUND CUT CROSS IN CONCRETE
- AA###A# ALAMEDA COUNTY MONUMENT ID

