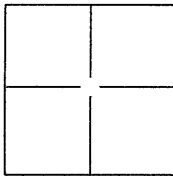


BK 44 Pg 49

CORNER RECORD

Document Number CR 4915
City of BERKELEY County of ALAMEDA, California
Brief Legal Description CITY MONUMENT B2029



CORNER TYPE

Government Corner ☐ Control ☒
Meander ☐ Property ☐
Rancho ☐ Other ☐

Date of Survey 4/18/2012

COORDINATES(Optional)

N. _____
E. _____
Zone _____ NAD27 ☐ NAD83 ☐
NAD83 Epoch _____
Elev. _____
Vert. Datum: NGVD29 ☐ NADV88 ☐
Meas. Units: Metric ☐ Imperial ☐

Corner - Left as found ☒ Found and tagged ☐ Established ☐ Reestablished ☐ Rebuilt ☐

Identification and type of corner found: Evidence used to identify or procedure used to establish or reestablish the corner:

FOUND MONUMENTS PER CITY RECORDS


A description of the physical condition of the monument as found and as set or reset: B2029 & B2030
ARE UNPUNCHED BRASS DISCS. FOR THIS CORNER
RECORD THE CENTER WAS USED. SET 4 CUT CROSSES,
2 IN CONCRETE DRIVEWAYS, ONE IN A CONCRETE
PARKING PAD, AND ONE ON A CONCRETE SEWER CLEAROUT HOUSING.

SURVEYOR'S STATEMENT

This Corner Record was prepared by me or under my direction in conformance with

the Land Surveyor's Act on APRIL 20, 2012.

Signed Paul O. Webb P.L.S. or R.C.E. No.: 5530



COUNTY SURVEYOR'S STATEMENT


This Corner Record was received 4-25-2012 and examined

and filed 5-17-2012

Signed Russell R. Penland P.L.S. or R.C.E. No.: 5726

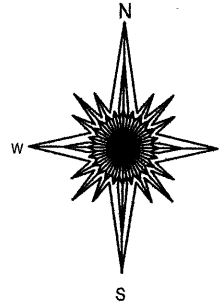
Title COUNTY SURVEYOR

County Surveyor's Comment _____

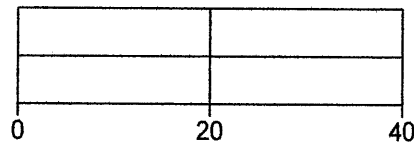


B2029 TIE-OUT

PARK HILLS ROAD
(40' WIDE)



SCALE: 1 INCH = 20 FEET



NOTE:

City of Berkeley monuments B2030 and B2029 are brass discs without punch marks. For this Corner Record the center of each brass disc was used.

APN: 63-3130-21

BASIS OF BEARINGS

The line between found City of Berkeley monuments on Park Hills Road taken as S 22°51'00" E

LEGEND:

- ⊙ found City of Berkeley monument in well
- + set cut cross
- RP reference point

