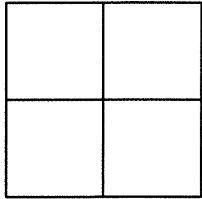


# CORNER RECORD

Agency Index

BK 124 PG 93

Document Number

CR 13285City of FREMONTCounty of ALAMEDA, CaliforniaBrief Legal Description BRASS DISK MONUMENT LOCATED WITHIN WARM SPRINGS BLVD AT MAYTEN WAY

## CORNER TYPE

## COORDINATES (Optional)

Government Corner ☐ Control ☒  
Meander ☐ Property ☐  
Rancho ☐ Other ☐

N. \_\_\_\_\_ E. \_\_\_\_\_

Elevation \_\_\_\_\_

Units Metric ☐ U.S. Survey Foot ☐

Horizontal Datum \_\_\_\_\_

Zone \_\_\_\_\_ Epoch Date \_\_\_\_\_

Vertical Datum \_\_\_\_\_

☐ Complies with Public Resources Code §§8801-8819☐ Complies with Public Resources Code §§8890-8902Date of Survey 7/31/19PLS Act Ref: ☐ 8765 (d) ☒ 8771 ☐ 8773 ☐ Other: \_\_\_\_\_


Corner/  
Monument: ☒ Left as found ☐ Established ☐ Rebuilt ☒ Pre-Construction  
☐ Found and tagged ☐ Reestablished ☒ Referenced ☐ Post-Construction

Narrative of corner identified and monument as found, set, reset, replaced, or removed:

☐ See sheet #2 for description (s):FOUND 2-1/2" BRASS DISK WITH PUNCH IN MONUMENT WELLFOUND AND SET POINTS AS SHOWN ON PAGE 2.THIS POINT WAS REFERENCED PRIOR TO A CONSTRUCTION PROJECT IN THE VICINITY.THE TIES SHOWN HEREON ARE FOR THE PURPOSE OF PERPETUATING FOUND MONUMENTATION.NO CLAIM IS MADE AS TO THE RELATIONSHIP OF THE POINTS OR LINES SHOWN HEREON TO TRUE BOUNDARY LOCATION.

## SURVEYOR'S STATEMENT


This Corner Record was prepared by me or under my direction in conformance with

the Professional Land Surveyors' Act on AUGUST 1, 2019.Signed SCOTT V. CUNHA P.L.S. or R.C.E. No. LS 8525

## COUNTY SURVEYOR'S STATEMENT

This Corner Record was received October 1, 2019and examined and filed October 4, 2019.Signed DEAN A. JURADO P.L.S. or R.C.E. No. 9032Title Interim County Surveyor

County Surveyor's Comment



SCALE: 1"=30'

## LEGEND

- FOUND 2.5" BRASS DISK WITH PUNCH IN MONUMENT WELL
- ⊗ SET CUT CROSS IN WALK
- SET CUT CROSS IN ISLAND
- AA##A# ALAMEDA COUNTY MONUMENT ID
- 19592 REFERENCE STREET ADDRESS

