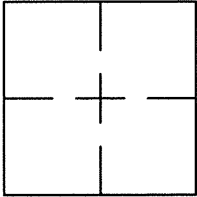


CORNER RECORD

Document Number CR 8437City of CASTRO VALLEY County of ALAMEDA, CaliforniaBrief Legal Description WELL MONUMENT LOCATED WITHIN THE CUL-DE-SAC OF WOOBINE AVE.

CORNER RECORD

Government Corner ☐ Control ☐
 Meander ☐ Property ☒
 Rancho ☐ Other ☐
 Date of Survey 2/26/2016

COORDINATES

(Optional)

N. 2080789' ±
 E. 6105266' ±
 Zone _____ Datum _____
 Elev. _____

Corner — Left as found ☒ Found and tagged ☐ Established ☐ Reestablished ☐ Rebuilt ☐

Identification and type of corner found: Evidence used to identify or procedure used to establish or reestablish the corner:

FOUND 1/8" IRON PIN IN WELL MONUMENT LOCATED WITHIN THE CUL-DE-SAC
OF WOOBINE AVE.

THIS POINT WAS FOUND IN GOOD CONDITION AFTER A CONSTRUCTION
PROJECT IN THE VICINITY.

COORDINATES WERE ESTABLISHED USING RAPID-STATIC GPS OBSERVATIONS.

A description of the physical condition of the monument as found and as set or reset: _____


FOUND AND SET POINTS AS SHOWN ON PAGE 2.

THE TIES SHOWN HEREON ARE FOR THE PUPOSE OF PERPETUATING FOUND MONUMENTATION.
NO CLAIM IS MADE AS TO THE RELATIONSHIP OF THE POINTS OR LINES SHOWN HEREON TO
TRUE BOUNDARY LOCATIONS.

SURVEYOR'S STATEMENT

This Corner Record was prepared by me or under my direction in conformance with
 the Land Surveyors' Act of FEBRUARY 29, 2016.


Signed Vincent H. Cunha L.S. Number LS 4520
VINCENT H. CUNHA



COUNTY SURVEYOR'S STATEMENT

This Corner Record was received 3 MAY 2016 and examined
 and filed 25 MAY 2016.


Signed Michael Rubner Title COUNTY SURVEYOR



County Surveyor's Comment _____

SPEC 2204 R23435

SEE CR 7599



 SCALE: 1" = 30'

LEGEND

- FOUND IRON PIN IN MONUMENT WELL
- ✕ FOUND CUT CROSS IN CONCRETE
- AA##A# ALAMEDA COUNTY MONUMENT I.D.
- (19592) STREET ADDRESS

