

BK 31 Pg 32
CR 3483

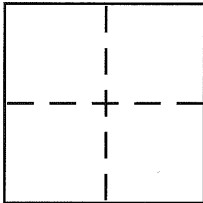
CORNER RECORD

Document Number

City of BERKELEY

County of ALAMEDA, California

Brief Legal Description LOT 144, BERKELEY VIEW TERRACE (12 M 62)



CORNER TYPE

Government Corner ☐ Control ☐
Meander ☐ Property ☒
Rancho ☐ Other ☐
Date of Survey 9 SEPT. 2008

COORDINATES (Optional)

N. _____
E. _____
Zone _____ NAD27 ☐ NAD83 ☐
NAD83 Epoch _____
Elev. _____
Vert. Datum: NGVD29 ☐ NAVD88 ☐
Meas. Units: Metric ☐ Imperial ☐

Corner - Left as found ☐ Found and tagged ☐ Established ☒ Reestablished ☐ Rebuilt ☐

Identification and type of corner found: Evidence used to identify or procedure used to establish or reestablish the corner:

FOUND SUBDIVISION PIN MONUMENT

A description of the physical condition of the monument as found and as set or reset:

SET 3/8" REBAR & PLASTIC CAP LS 5252

SURVEYOR'S STATEMENT

This Corner Record was prepared by me or under my direction in conformance with

the Land Surveyor's Act on 10 SEPT. 2008

Signed [Signature] P.L.S or R.C.E. No. 5252

COUNTY SURVEYOR'S STATEMENT



This Corner Record was received 9-24-08

and examined and filed 11-10-08

Signed [Signature] P.L.S or R.C.E. No. 5726

Title COUNTY SURVEYOR

County Surveyor's Comment _____



0 SET REBAR, CAP LS 5252



MAP OF "BERKELEY VIEW TERRACE" (12M62)